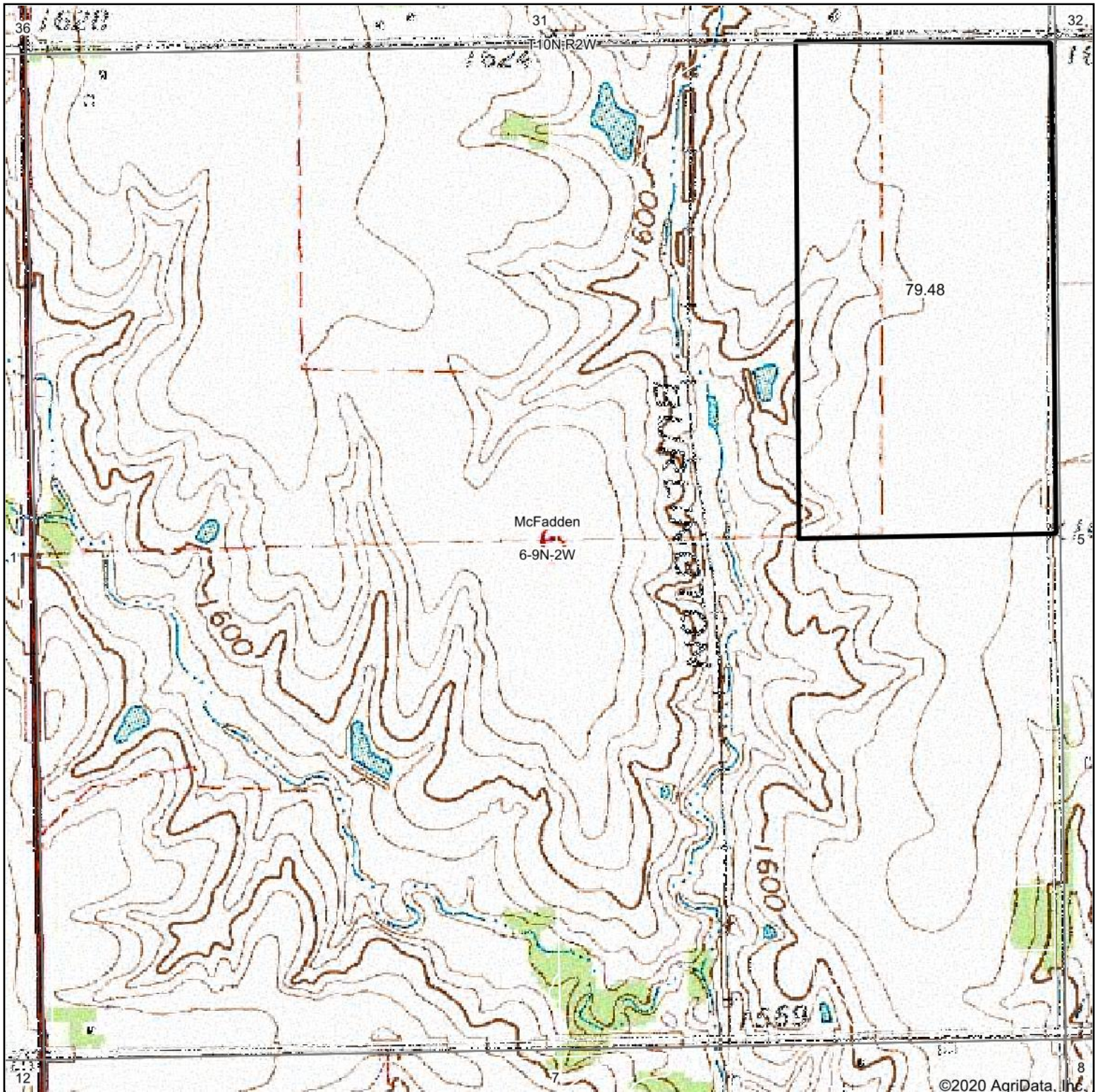
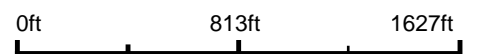


Topography Map



map center: 40° 46' 41.54, -97° 35' 16.01



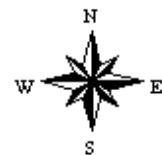
Maps Provided By:



© AgriData, Inc. 2020

www.AgriDataInc.com

6-9N-2W
York County
Nebraska



12/16/2020