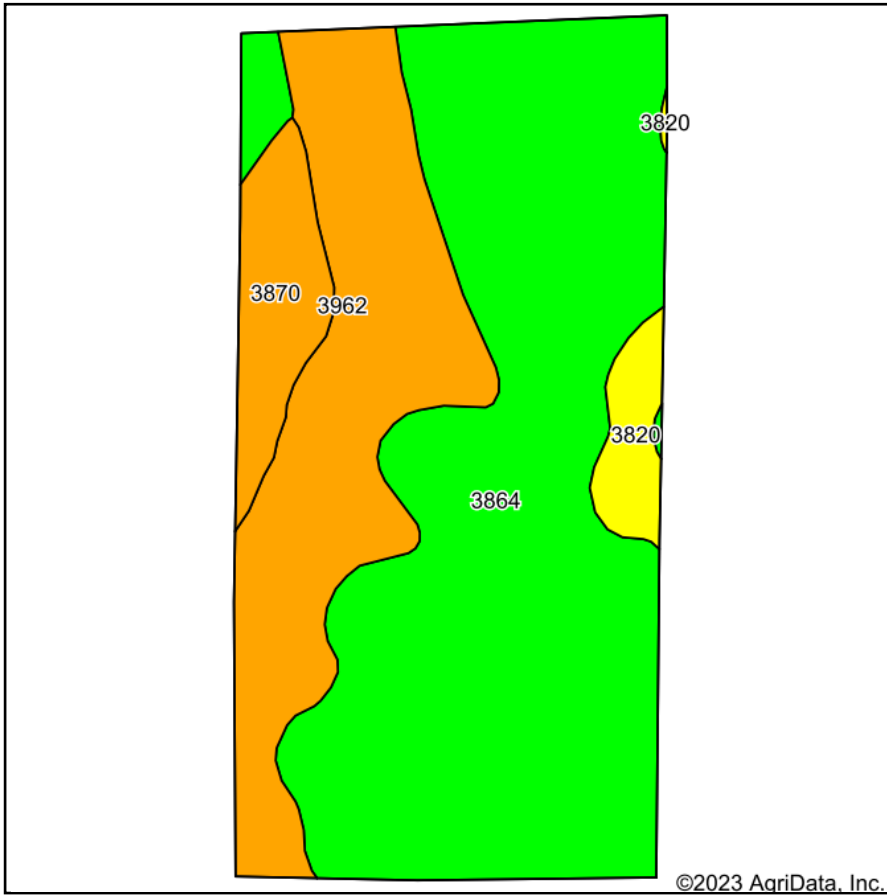
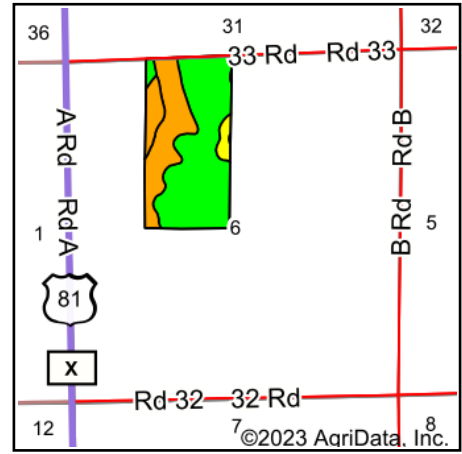


Soils Map



Soils data provided by USDA and NRCS.







State: **Nebraska**
 County: **Butler**
 Location: **6-14N-1E**
 Township: **Reading**
 Acres: **81.29**
 Date: **10/14/2023**

Maps Provided By:

 CUSTOMIZED ONLINE MAPPING
 © AgriData, Inc. 2023 www.AgriDataInc.com



Area Symbol: NE023, Soil Area Version: 22

Code	Soil Description	Acres	Percent of field	Irr class Legend	Non-Irr Class *c	Irr Class *c	SRPG	*n NCCPI Soybeans	
3864	Hastings silt loam, 0 to 1 percent slopes	51.65	63.5%			Iw	Iw	69	
3962	Hastings silty clay loam, 7 to 11 percent slopes, eroded	21.60	26.6%			IVe	IVe	56	
3870	Hastings silty clay loam, 3 to 7 percent slopes, eroded	5.36	6.6%			IIIe	IIIe	58	
3820	Butler silt loam, 0 to 1 percent slopes	2.68	3.3%			IIw	IIw	60	
Weighted Average						1.96	1.96	73.2	*n 64.5

*n: The aggregation method is "Weighted Average using all components"

*c: Using Capabilities Class Dominant Condition Aggregation Method

Soils data provided by USDA and NRCS.